

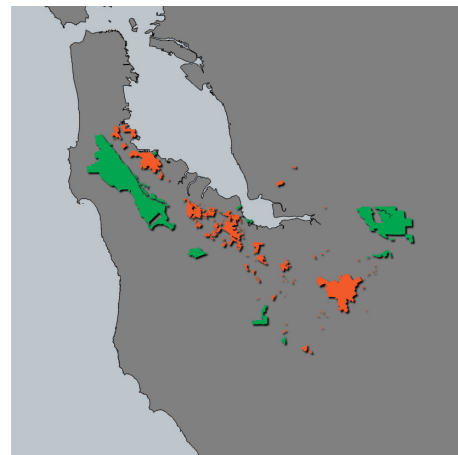
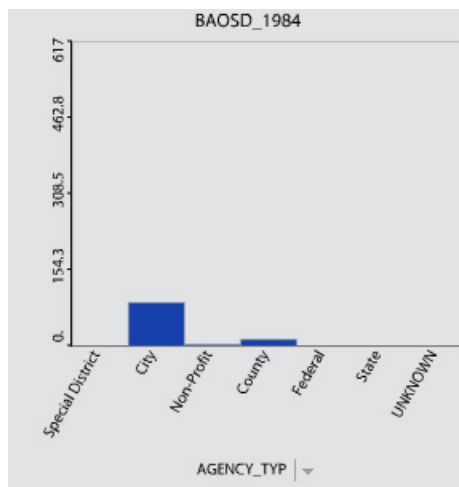
# Bay Area Conservation and Development

Figure 2. Built and conserved areas from 1940 to 2008.

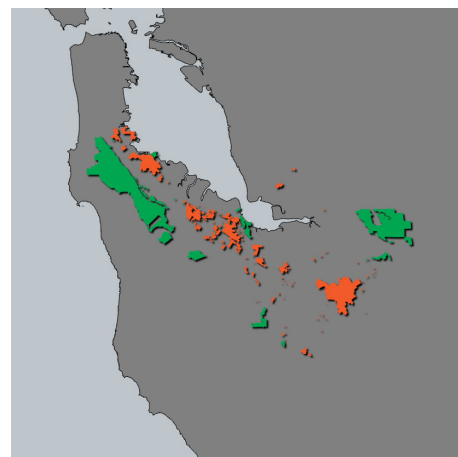
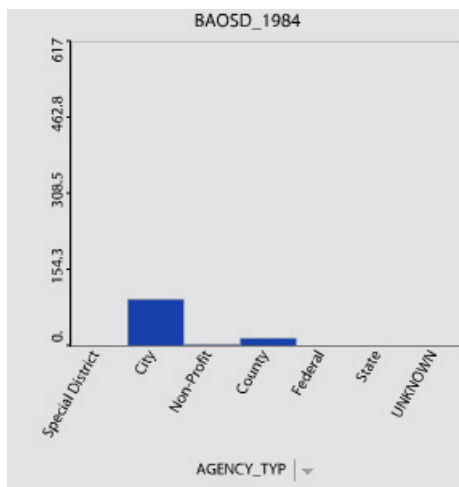
When the conservation and development layers are combined, the map shows the spatial pattern of both processes from 1940 to the present, allowing for a very detailed analysis of actual conservation and development trends. While there was conservation activity mainly for water resource protection during the pre-war era, the impetus to conserve open space began in earnest in the 1960's, first with civic activism to save the foothills, and then following these successes, Save the Bay began to conserve parcels along the water.



February 1, 1940

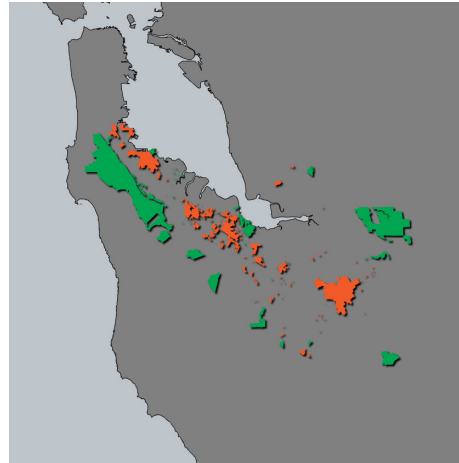
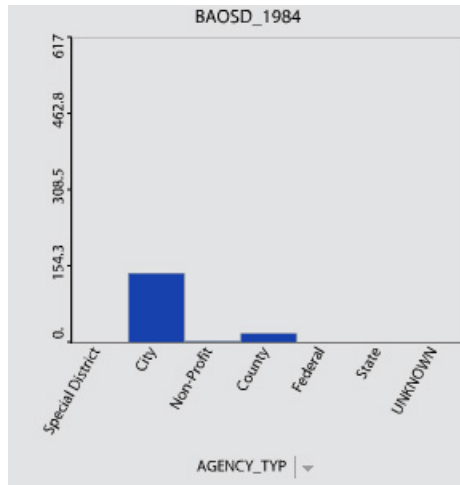


January 31, 1950

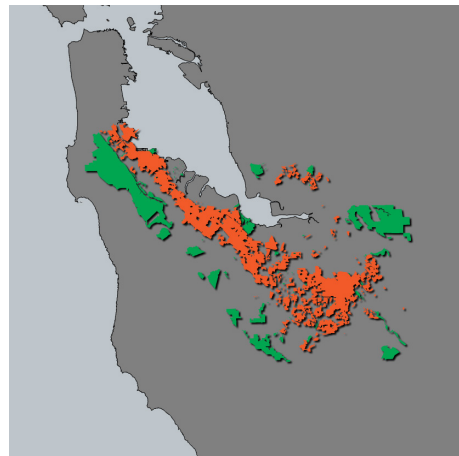
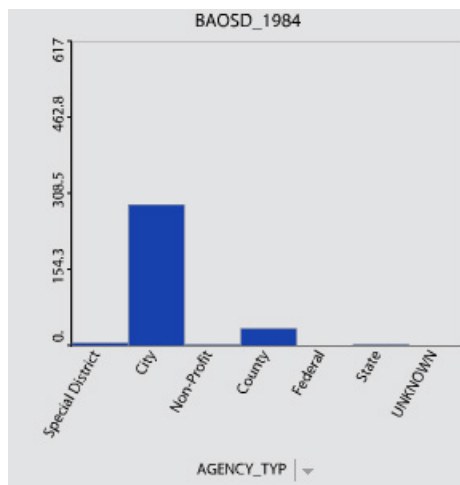


(Figure 2. Built and conserved areas from 1940 to 2008 continued)

February 1, 1960



January 31, 1970



February 1, 1980

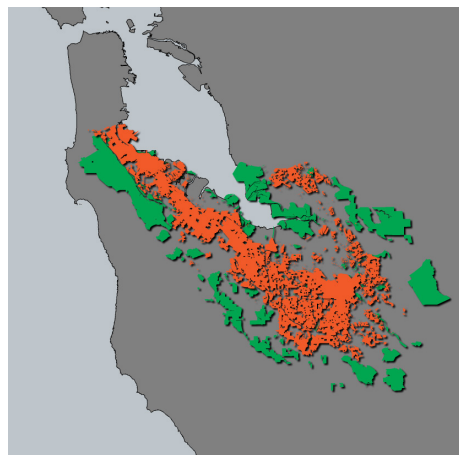
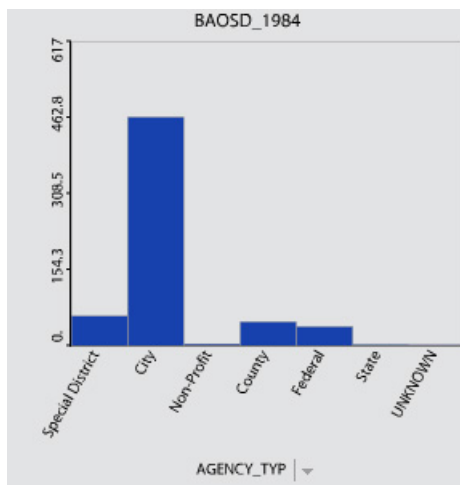
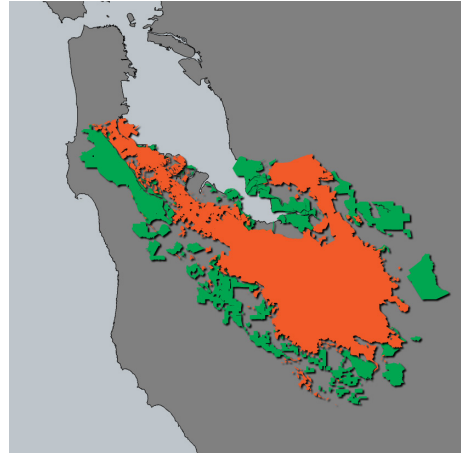
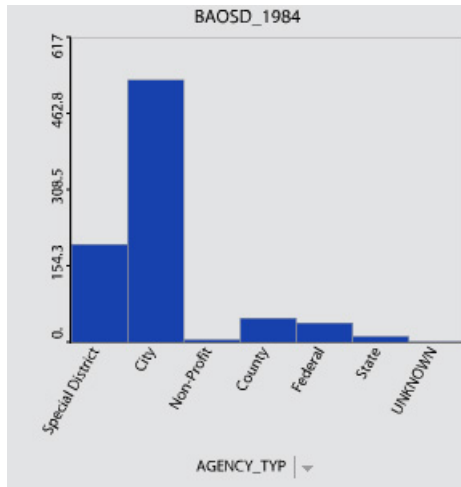


Figure 2. Built and conserved areas from 1940 to 2008 continued)

February 1, 1990



February 1, 2008

